

W. ATLANTIC OCEAN DISTRIBUTION

Circumglobal populations in coastal warm temperate to tropical waters from Nova Scotia to S. Brazil and the Gulf of Mexico and Caribbean. Migrate north in summer in general but also offshore as adults. ^{i, v}

SPECIES CHARACTERISTICS

IDENTIFICATION

- 1 No dorsal ridge
- 2 Crescent-shaped tail
- 3 Head hammer-shaped and may be convex or straight
- 4 Strong indentation at tip of snout
- 5 1st dorsal fin broadly triangular with straight or slightly falcate rear margin
- 6 Pelvic fin weakly falcate ^{ii, v}


MAXIMUM SIZE

Females up to 10.1 feet (3.1 m) and males up to 9.7 feet (3.0 m) ⁱⁱⁱ

HABITAT

Inhabits coastal and semi-pelagic waters over continental shelves and in deep waters from the intertidal down to 275 m depths. Juveniles occur in high concentrations in bays and estuaries during summer and adults form large schools to migrate. ^{i, iii}


FOR MORE INFORMATION



SIMILAR SPECIES ^{III, IV}

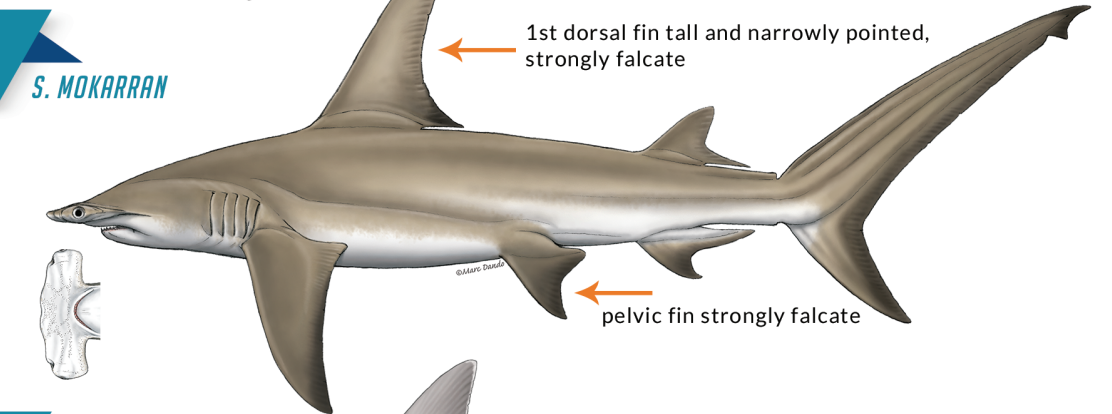
SMOOTH HAMMERHEAD

S. ZYGAENA




GREAT HAMMERHEAD

S. MOKARRAN



BONNETHEAD

S. LEWINI



REFERENCES

- i. Baum, J., Clarke, S., Domingo, A., Ducrocq, M., Lamónaca, A.F., Gaibor, N., Graham, R., Jorgensen, S., Kotas, J.E., Medina, E., Martinez-Ortiz, J., Monzini Taccone di Sitizano, J., Morales, M.R., Navarro, S.S., Pérez-Jiménez, J.C., Ruiz, C., Smith, W., Valenti, S.V. & Vooren, C.M. 2007. *Sphyrna lewini*. The IUCN Red List of Threatened Species 2007: e.T39385A10190088. <http://dx.doi.org/10.2305/IUCN.UK.2007.RLTS.T39385A10190088.en>. Downloaded on 12 July 2017.
- ii. Burgess, G.H. 2017. Field Key to Sharks Encountered in the U.S. Atlantic Bottom Longline Shark Fishery and by Recreational Anglers, Florida Museum-University of Florida. www.floridamuseum.ufl.edu/fish/discover/sharks/id-key-sharks/
- iii. Compagno, L.J.V. 1984. FAO species catalogue. Vol. 4. Sharks of the world. An annotated and illustrated catalogue of shark species known to date. Part 2. Carcharhiniformes. FAO Fish. Synop., (125) Vol. 4, Pt. 2: 251-655.
- iv. Driggers, W. B. III, E. R. Hoffmayer, J. I. Castro, K. S. Davis, M. Clark, and P. Cooper. 2016 National Marine Fisheries Service. <http://www.nmfs.noaa.gov/sfa/hms>
- v. Kaschner, K., K. Kesner-Reyes, C. Garilao, J. Rius-Barile, T. Rees, and R. Froese. 2016 AquaMaps: Predicted range maps for aquatic species. World Wide Web electronic publication, www.aquamaps.org. Version 08/2016.

Illustrations © by Marc Dando